

**+NOTICE!!**

**These documents have been scanned!**

**Do not place un-scanned documents beneath this notice!**

**Do not remove this notice from this file!**

GPO Jacket No. 560-102  
Print Order 61549  
Rise Business Services, LLC  
Job=AZ15 9/20/2019



Box Number= AZ15261



Claim Begin-End: AMC047300-AMC047374

**1 Initial Receipt**



AZ15261-2

AMC047300-AMC048521

**NO  
DOCUMENTS  
FOUND**

NO DOCUMENTS FOUND  
NO DOCUMENTS FOUND

**NOTICE!!**

**These documents have been scanned!**

**Do not place un-scanned documents beneath this notice!**

**Do not remove this notice from this file!**

GPO Jacket No. 560-102  
Print Order 61549  
Rise Business Services, LLC  
Job=AZ15 9/20/2019



Box Number= AZ15261



Claim Begin-End: AMC047300-AMC047374

**2 Correspondence**



AZ15261-2

AMC047300-AMC048521

**NO  
DOCUMENTS  
FOUND**

**NO DOCUMENTS FOUND  
NO DOCUMENTS FOUND**

**NOTICE!!**

**These documents have been scanned!**

**Do not place un-scanned documents beneath this notice!**

**Do not remove this notice from this file!**

GPO Jacket No. 560-102  
Print Order 61549  
Rise Business Services, LLC  
Job=AZ15 9/20/2019



Box Number= AZ15261



Claim Begin-End: AMC047300-AMC047374

**3 Transfers**



AZ15261-2

AMC047300-AMC048521

AMC 47300



June 12, 2013

Tony Smith  
Arizona State Office - BLM  
One North Central Avenue, Suite 800  
Phoenix, AZ 85004-4427

RECEIVED  
BLM AZ STATE OFFICE  
2013 JUN 17 P 1:48  
PHOENIX, ARIZONA

**Change in Ownership – Unpatented Claims Located in Pinal County, Arizona**

Dear Mr. Smith:

In March 2013, ASARCO LLC forwarded a notice of change in ownership letter relating to 55 unpatented mining claims located in Pinal County, Arizona that are listed on the attached Exhibit A. BLM currently lists the Santa Cruz Joint Venture as the owner of those claims. A check for \$550.00 was included with the change in ownership letter (copy of receipt is attached).

Based on a telephone conversation with you, it is my understanding that BLM believes that the change in ownership consists of several transactions, each of which require documentation and a \$550.00 fee (\$10.00 per claim).

I have further reviewed the chain of title and offer the following:

In 1974, ASARCO Santa Cruz, Inc. and Freeport Copper Company formed the Santa Cruz Joint Venture. The joint venture was not a stand-alone entity; it was a partnership between the 2 companies with each company owning 50% of the Joint Venture assets.

In 1988, ASARCO Santa Cruz, Inc. and Freeport Copper Company, doing business as the Santa Cruz Joint Venture, purchased additional property for the Joint venture, including the 55 unpatented claims in question. A copy of the deed (excluding the 27 pages of legal descriptions) is attached as Exhibit B (Document 1609-138). A notice of change in ownership was forwarded to BLM as the claims are currently shown by BLM as being owned by the joint venture.

In October 2004, Freeport Copper Company deeded their 50% ownership interest in the 55 claims to ASARCO Santa Cruz, Inc. A copy of that Quitclaim Deed is attached as Exhibit B (Document 2004-088684). A notice of change in ownership was not submitted to BLM for that transfer. This letter serves as that notice. I have attached a \$550.00 check to cover the required fee.


ENTERED INTO COMPUTER  
6/27/2013

In January 2013, ASARCO Santa Cruz, Inc. deeded its 100% ownership of the 55 unpatented claims to ASARCO LLC. A copy of that Quitclaim Deed is attached as Exhibit C (Document 2013-011094). As stated above, a notice and the required fee for this change in ownership were submitted to BLM in March 2013.

With the additional document and fee, you should now be able to change the record owner of these claims from the Santa Cruz Joint Venture to ASARCO LLC.

If you have any questions or need additional information, please contact me at 520-356-2269 or by email at [jcpfahl@asarco.com](mailto:jcpfahl@asarco.com).

Sincerely,



J. Chris Pfahl  
Corporate Land Manager

Enclosures

RECEIVED  
BLM AZ STATE OFFICE  
2013 JUN 17 P 1:48  
PHOENIX, ARIZONA

RECEIVED  
BLM AZ STATE OFFICE

2013 JUN 17 P 1:48

PHOENIX, ARIZONA



**ASARCO**

GRUPO MEXICO

5285 E Williams Circle, Suite 2000 • Tucson, Arizona 85711



Tony Smith  
Arizona State Office, - BLM  
One North Central Avenue, Suite 800  
Phoenix, AZ 85004-4427





EXHIBIT "A"

UNPATENTED MINING CLAIMS

55 UNPATENTED LODE MINING CLAIMS LOCATED IN Section 12, 23 and 24 of Township 6 South, Range 4 East, G&SRB&M, Pinal County, Arizona,, and more particularly described as follows:

Recording Data			
Name of Claim	Book	Page Nos.	BLM Serial No. AMC
NIK #1 through #41	761	127 through 167	47329 through 47369
NIK #50 through #54	761	176 through 180	47370 through 47374
CHAVO #42 through #49	785	415 through 422	47320 through 47327
CHAVO #55	785	414	47328

RECEIVED  
BLM AZ STATE OFFICE  
2013 JUN 17 P 1:48  
PHOENIX, ARIZONA

STATE OF ARIZONA, COUNTY OF PINAL (SS)  
I HEREBY CERTIFY THAT THE WITHIN INSTRUMENT WAS FILED IN RECORD IN  
PINAL COUNTY, STATE OF ARIZONA. WITNESS MY HAND AND OFFICIAL SEAL.



NO: 946906 TIME: 1000 05JUN89 PAGES: 029 FEE: \$ 29.00

KATHLEEN C. FELIX COUNTY RECORDER, BY DEPUTY \$ 4.00 \$ 0.00

**EXHIBIT B**

336/44  
29 29 00/4

1576-712

1609-138

64037669  
64037670

946906 931560

When recorded return to:

Burton M. Apker, Esq.  
APKER, APKER & KURTZ, P.C.  
2111 E. Highland - Suite 230  
Phoenix, AZ 85016

THIS INSTRUMENT IS BEING RE-RECORDED IN ORDER TO  
PROVIDE LEGIBLE COPIES OF ITS ATTACHED EXHIBITS  
AND TO CORRECT THE ERRONEOUS INCLUSION OF A PORTION  
OF THE PARCEL NO. 2A ON EXHIBIT "B" AS INITIALLY  
RECORDED. THIS RE-RECORDING IS EXEMPT FROM  
RECORDING FEE AND AFFIDAVIT REQUIREMENTS PURSUANT  
TO A.R.S. SECTION 42-1614(B)(2).

**SPECIAL WARRANTY AND QUIT CLAIM DEED**

SIMMONS DEVCOR, INC., an Arizona corporation ("Grantor"), the address of which is 3200 E. Camelback Road, Suite 250, Phoenix, AZ 85018, for good and valuable consideration, the receipt and sufficiency of which are acknowledged, hereby grants, sells and conveys to FREEPORT COPPER COMPANY, a Delaware corporation and ASARCO SANTA CRUZ, INC., a Delaware corporation, joint venturers doing business as SANTA CRUZ JOINT VENTURE (collectively "Grantee"), the address of which is P. O. Box 5747, Tucson, AZ 85703-0474, its successors and assigns, the real property described in Exhibits "A" and "B", attached hereto and incorporated herein by reference, situated in Pinal County, Arizona (the "Property"), including, without limitation, all groundwater and surface water rights, Certificates of Grandfathered Groundwater Rights and wells owned by Grantor that are appurtenant thereto, subject to those matters referred to in Exhibits "C-1" and "C-2", also attached hereto and incorporated herein by reference.

TO HAVE AND TO HOLD the Property, together with all the rights and appurtenances thereunto belonging unto Grantee, its successors and assigns forever. And Grantor hereby binds itself, its successors and assigns, to warrant and forever defend the Property unto Grantee, its successors and assigns, as against all acts of Grantor herein and no other, subject only to those matters referred to above.

Grantor hereby quitclaims (without warranty) "as is" to Grantee, FREEPORT COPPER COMPANY, a Delaware corporation and ASARCO SANTA CRUZ, INC., a Delaware corporation, joint venturers doing business as SANTA CRUZ JOINT VENTURE, all of Grantor's right, title and interest, if any, in and to the wellsites and related easements identified in Exhibit "D" attached hereto and incorporated herein by reference.

DATED this 27<sup>th</sup> day of December, 1988.

"GRANTOR"

SIMMONS DEVCOR, INC., an Arizona corporation

By: Jerry D. Simmons, President

RECEIVED  
PLM AZ STATE OFFICE  
2013 JUN 17 P 1:48  
PHOENIX, ARIZONA

1576-713



STATE OF ARIZONA )

County of Maricopa )

ss:

1609-139

The foregoing instrument was acknowledged before me this 29<sup>th</sup> day of December, 1988, by Jerry D. Simmons, President of SIMMONS DEVCOR, INC., an Arizona corporation, on behalf of the corporation.

  
Notary Public  


My commission expires:

~~My Commission Expires Nov. 10, 1989~~

RECEIVED  
RLM AZ STATE OFFICE  
2013 JUN 17 P 1:48  
PHOENIX, ARIZONA

"Exhibit C"

STEWART TITLE & TRUST OF PHOENIX



OFFICIAL RECORDS OF  
PINAL COUNTY RECORDER  
LAURA DEAN-LYTTLE

When recorded, return to:

Fennemore Craig  
3003 North Central Avenue  
Suite 2600  
Phoenix, Arizona 85012-2913  
Attention: Ruth Graham Kern, Esq.

DATE/TIME: 11/02/04 0854  
FEE: \$14.00  
PAGES: 3  
FEE NUMBER: 2004-088684

3

11/02/04 0854

EXEMPT Per A. R. S. 11-1134(A)(6)

**QUITCLAIM DEED**

(Mining Claims)

For Ten Dollars (\$10.00) and other valuable consideration, the receipt and sufficiency of which is hereby acknowledged, Freeport Copper Company, a Delaware corporation (collectively, "Grantor") hereby quitclaims to ASARCO Santa Cruz, Inc., a Delaware corporation ("Grantee"), all of Grantor's right, title and interest in and to those certain unpatented lode mining claims described in Exhibit A attached hereto and incorporated herein by this reference, appurtenant to real property located in Pinal County, Arizona, together with all rights and privileges appurtenant thereto.

DATED this 28<sup>th</sup> day of October, 2004.

Freeport Copper Company, a Delaware corporation

By: George D. MacDonald  
Name: George D. MacDonald  
Title: Vice President

RECEIVED  
PLM AZ STATE OFFICE  
2003 JUN 17 P 1:48  
PHOENIX, ARIZONA

STATE OF LOUISIANA

)

) ss.

PARISH OF ORLEANS

)

The foregoing instrument was acknowledged before me, a notary public, this 28<sup>th</sup> day of October, 2004, by George D. MacDonald, as Vice President of FREEPORT COPPER COMPANY, a Delaware corporation, on behalf of said corporation.

William H. Strait

Notary

My Commission is issued for life

WILLIAM HENRY STRAIT  
NOTARY PUBLIC  
State of Louisiana  
My Commission Is Issued For Life  
La. Bar Roll No. 24736

RECEIVED  
PLM AZ STATE OFFICE  
2013 JUN 17 P 1:49  
TUCSON, ARIZONA

**EXHIBIT A**

**UNPATENTED MINING CLAIMS**

**55 unpatented lode mining claims located in Sections 12, 23 and 24, Township 6 South, Range 4 East, G&SRB&M, Pinal County, Arizona and more particularly described as follows:**

<b>Name of Claim</b>	<b>Recording Data</b>		<b>BLM Serial No. A MC</b>
	<b>Book</b>	<b>Page Nos.</b>	
<b>NIK #1 thru #41</b>	<b>761</b>	<b>127 thru 167</b>	<b>47329 thru 47369</b>
<b>NIK #50 thru #54</b>	<b>761</b>	<b>176 thru 180</b>	<b>47370 thru 47374</b>
<b>CHAVO #42 thru #49</b>	<b>785</b>	<b>415 thru 422</b>	<b>47320 thru 47327</b>
<b>CHAVO #55</b>	<b>785</b>	<b>414</b>	<b>47328</b>

**The location notices are of record in the office of the County Recorder of Pinal County, Arizona, and the Bureau of Land Management.**

**RECEIVED  
BLM AZ STATE OFFICE  
2013 JUN 17 P 1:49  
PHOENIX, ARIZONA**

Exhibit D"

STEWART TITLE & TRUST OF PHOENIX



OFFICIAL RECORDS OF  
PINAL COUNTY RECORDER  
LAURA DEAN-LITTLE

When recorded, return to:

Fennemore Craig  
3003 North Central Avenue  
Suite 2600

Phoenix, Arizona 85012-2913  
Attention: Ruth Graham Kern, Esq.

17 DUDOSHLO 022

DATE/TIME: 11/02/04 0854  
FEE: \$14.00  
PAGES: 3  
FEE NUMBER: 2004-088684

3

EXEMPT Per A. R. S. 11-1134(A)(6)

**QUITCLAIM DEED**

(Mining Claims)

For Ten Dollars (\$10.00) and other valuable consideration, the receipt and sufficiency of which is hereby acknowledged, Freeport Copper Company, a Delaware corporation (collectively, "Grantor") hereby quitclaims to ASARCO Santa Cruz, Inc., a Delaware corporation ("Grantee"), all of Grantor's right, title and interest in and to those certain unpatented lode mining claims described in Exhibit A attached hereto and incorporated herein by this reference, appurtenant to real property located in Pinal County, Arizona, together with all rights and privileges appurtenant thereto.

DATED this 23<sup>rd</sup> day of October, 2004.

Freeport Copper Company, a Delaware corporation

By: George D. MacDonald  
Name: George D. MacDonald  
Title: Vice President

Unrecorded

RECEIVED  
PLM AZ STATE OFFICE  
2013 JUN 17 P 1:49  
PHOENIX, ARIZONA

STATE OF LOUISIANA

)  
) ss.

PARISH OF ORLEANS

The foregoing instrument was acknowledged before me, a notary public, this 28<sup>th</sup> day of October, 2004, by George D. MacDonald, as Vice President of FREEPORT COPPER COMPANY, a Delaware corporation, on behalf of said corporation.

William H Strait  
Notary

My Commission is issued for life

WILLIAM HENRY STRAIT  
NOTARY PUBLIC  
State of Louisiana  
My Commission is issued For Life  
La. Bar Roll No. 24735

Unofficial

1599637

RECEIVED  
BLM AZ STATE OFFICE  
2013 JUN 17 P 1:49  
PHOENIX, ARIZONA



EXHIBIT A

UNPATENTED MINING CLAIMS

55 unpatented lode mining claims located in Sections 12, 23 and 24, Township 6 South, Range 4 East, G&SRB&M, Pinal County, Arizona and more particularly described as follows:

Name of Claim	Recording Data		
	Book	Page Nos.	BLM Serial No. A MC
NIK #1 thru #41	761	127 thru 167	47329 thru 47369
NIK #50 thru #54	761	176 thru 180	47370 thru 47374
CHAVO #42 thru #49	785	415 thru 422	47320 thru 47327
CHAVO #55	785	414	47328

The location notices are of record in the office of the County Recorder of Pinal County, Arizona, and the Bureau of Land Management.

RECEIVED  
BLM AZ STATE OFFICE  
2013 JUN 17 P 1:49  
PHOENIX, ARIZONA

RECEIVED  
BLM AZ STATE OFFICE

2013 JUN 17 P 1:48

PHOENIX, ARIZONA



**ASARCO**

GRUPO MEXICO

5285 E Williams Circle, Suite 2000 • Tucson, Arizona 85711



Tony Smith  
Arizona State Office, - BLM  
One North Central Avenue, Suite 800  
Phoenix, AZ 85004-4427



**United States Department of the Interior**  
**Bureau of Land Management**  
 LANDS/RECREATION & PLANNING  
 ONE N CENTRAL AVE  
 PHOENIX, AZ 85004 -2203  
 Phone: 602-417-9200

Receipt

No: 2814796

<b>Transaction #:</b> 2899961	
<b>Date of Transaction:</b> 06/18/2013	
<b>CUSTOMER:</b>	
ASARCO LLC 5285 E WILLIAMS CIR STE 2000 TUCSON,AZ 85711-7711 US	

LINE #	QTY	DESCRIPTION	REMARKS	UNIT PRICE	TOTAL
1	1.00	LOCATABLE MINERALS / MINING CLAIMS- NOT NEW-UNADJUD,ONE AUTH NO. ONLY / MINING CLAIM MONEY RECEIVED CASES: AMC47329/\$550.00	QCD - 55	- n/a -	550.00
<b>TOTAL:</b>					<b>\$550.00</b>

PAYMENT INFORMATION			
1	AMOUNT:	550.00	POSTMARKED: 06/13/2013
	TYPE:	CHECK	RECEIVED: 06/17/2013
	CHECK NO:	5894	
	NAME:	ASARCO LLC 5285 E WILLIAMS CIR STE 2000 TUCSON AZ 85711-7711 US	

REMARKS

This receipt was generated by the automated BLM Collections and Billing System and is a paper representation of a portion of the official electronic record contained therein.

Doc 47300



March 1, 2013

Arizona State Office  
Bureau of Land Management  
Department of the Interior  
One North Central Avenue, Suite 800  
Phoenix, AZ 85004-4427

**Change in Ownership – Unpatented Claims Located in Pinal County, Arizona**

Dear Sir or Madam:

Through a series of transactions, ASARCO LLC is now the owner of the 55 unpatented mining claims located in Pinal County, Arizona that are listed on the attached Exhibit A. BLM currently lists the Santa Cruz Joint Venture as the owner of those claims.

In 1974, ASARCO Santa Cruz, Inc. and Freeport Copper Company formed the Santa Cruz Joint Venture. Joint venture assets included the 55 unpatented claims listed on Exhibit A. In October 2004, Freeport Copper Company deeded their ownership interest in the 55 claims to ASARCO Santa Cruz, Inc. A copy of that Quitclaim Deed with Pinal County Recording information (Document 2004-088684) is attached as Exhibit B. In January 2013, ASARCO Santa Cruz, Inc. deeded its ownership of the 55 unpatented claims to ASARCO LLC. A copy of that Quitclaim Deed with Pinal County Recording information (Document 2013-011094) is attached as Exhibit C.

Please change the record owner of these claims from the Santa Cruz Joint Venture to ASARCO LLC. I have also enclosed a check for \$550.00 to cover the \$10.00 per claim transfer in ownership fee.

If you have any questions or need additional information, please contact me at 520-356-2269 or by email at [jcpfahl@asarco.com](mailto:jcpfahl@asarco.com).

Sincerely,

J. Chris Pfahl  
Agent for Asarco LLC  
Enclosures

ENTERED INTO COMPUTER

6/27/2013/8

RECEIVED  
2013 MAR 18 P 1:37  
PHOENIX, AZ

Epl 9996

# EXHIBIT "A"

## UNPATENTED MINING CLAIMS

55 UNPATENTED LODE MINING CLAIMS LOCATED IN Section 12, 23 and 24 of Township 6 South, Range 4 East, G&SRB&M, Pinal County, Arizona,, and more particularly described as follows:

Recording Data			
Name of Claim	Book	Page Nos.	BLM Serial No. AMC
NIK #1 through #41	761	127 through 167	47329 through 47369
NIK #50 through #54	761	176 through 180	47370 through 47374
CHAVO #42 through #49	785	415 through 422	47320 through 47327
CHAVO #55	785	414	47328

RECEIVED  
2013 MAR 19 P 1:37  
PHOENIX, ARIZONA

EXHIBIT B

STEWART TITLE & TRUST OF PHOENIX



OFFICIAL RECORDS OF  
PINAL COUNTY RECORDER  
LAURA DEAN-LYTLÉ

When recorded, return to:

Fennemore Craig  
3003 North Central Avenue  
Suite 2600  
Phoenix, Arizona 85012-2913  
Attention: Ruth Graham Kern, Esq.

DATE/TIME: 11/02/04 0854  
FEE: \$14.00  
PAGES: 3  
FEE NUMBER: 2004-088684

3

117,040,000.00

EXEMPT Per A. R. S. 11-1134(A)(6)

**QUITCLAIM DEED**

(Mining Claims)

For Ten Dollars (\$10.00) and other valuable consideration, the receipt and sufficiency of which is hereby acknowledged, Freeport Copper Company, a Delaware corporation (collectively, "Grantor") hereby quitclaims to ASARCO Santa Cruz, Inc., a Delaware corporation ("Grantee"), all of Grantor's right, title and interest in and to those certain unpatented lode mining claims described in Exhibit A attached hereto and incorporated herein by this reference, appurtenant to real property located in Pinal County, Arizona, together with all rights and privileges appurtenant thereto.

DATED this 28<sup>th</sup> day of October, 2004.

Freeport Copper Company, a Delaware corporation

By: George D. MacDonald  
Name: George D. MacDonald  
Title: Vice President

RECEIVED  
PINAL COUNTY RECORDER  
2013 MAR 18 P 1:37  
PHOENIX, ARIZONA

STATE OF LOUISIANA


)

) ss.

PARISH OF ORLEANS

)

The foregoing instrument was acknowledged before me, a notary public, this 28<sup>th</sup> day of October, 2004, by George D. MacDonald, as Vice President of FREEPORT COPPER COMPANY, a Delaware corporation, on behalf of said corporation.



Notary

My Commission is issued for life

WILLIAM HENRY STRAIT  
NOTARY PUBLIC  
State of Louisiana  
My Commission is issued For Life  
La. Bar Roll No. 24735

RECEIVED  
ALMAYORADO OFFICE  
2013 MAR 18 P 1:37  
PHOENIX, ARIZONA

"Exhibit C"



OFFICIAL RECORDS OF PINAL COUNTY RECORDER

DATE/TIME: 02/08/2013 1237  
FEE: \$10.00  
PAGES: 3  
FEE NUMBER: 2013-011094



When recorded, return to:

ASARCO LLC Land Department  
Attention: Chris Pfahl  
5285 East Williams Circle, Suite 2000  
Tucson, Arizona 85711

EXEMPT PURSUANT TO  
A.R.S. §11-1134(B)(7)(a)

QUITCLAIM DEED  
(Mining Claims)

For Ten Dollars (\$10.00) and other valuable consideration, the receipt and sufficiency of which is hereby acknowledged, ASARCO SANTA CRUZ, INC., a Delaware corporation ("Grantor") hereby quitclaims to ASARCO LLC, a Delaware limited liability company ("Grantee"), all of Grantor's right, title and interest in and to those certain unpatented lode mining claims described in Exhibit "A", attached hereto and incorporated herein by reference, appurtenant to real property located in Pinal County, Arizona, together with all rights and privileges appurtenant thereto.

DATED this 26<sup>th</sup> day of January, 2013.

GRANTOR:

ASARCO SANTA CRUZ, INC.  
a Delaware corporation

By: [Signature]  
Manuel E. Ramos  
Title: President

By: [Signature]  
Oscar Gonzalez  
Title: Vice President/Treasurer

Notarials on following page

RECEIVED  
2013 JAN 18 P 1:37



**EXHIBIT A**

**UNPATENTED MINING CLAIMS**

55 unpatented lode mining claims located in Sections 12, 23 and 24, Township 6 South, Range 4 East, G&SRB&M, Pinal County, Arizona and more particularly described as follows:

Name of Claim	Recording Data		BLM Serial No. A MC
	Book	Page Nos.	
NIK #1 thru #41	761	127 thru 167	47329 thru 47369
NIK #50 thru #54	761	176 thru 180	47370 thru 47374
CHAVO #42 thru #49	785	415 thru 422	47320 thru 47327
CHAVO #55	785	414	47328

The location notices are of record in the office of the County Recorder of Pinal County, Arizona, and the Bureau of Land Management.

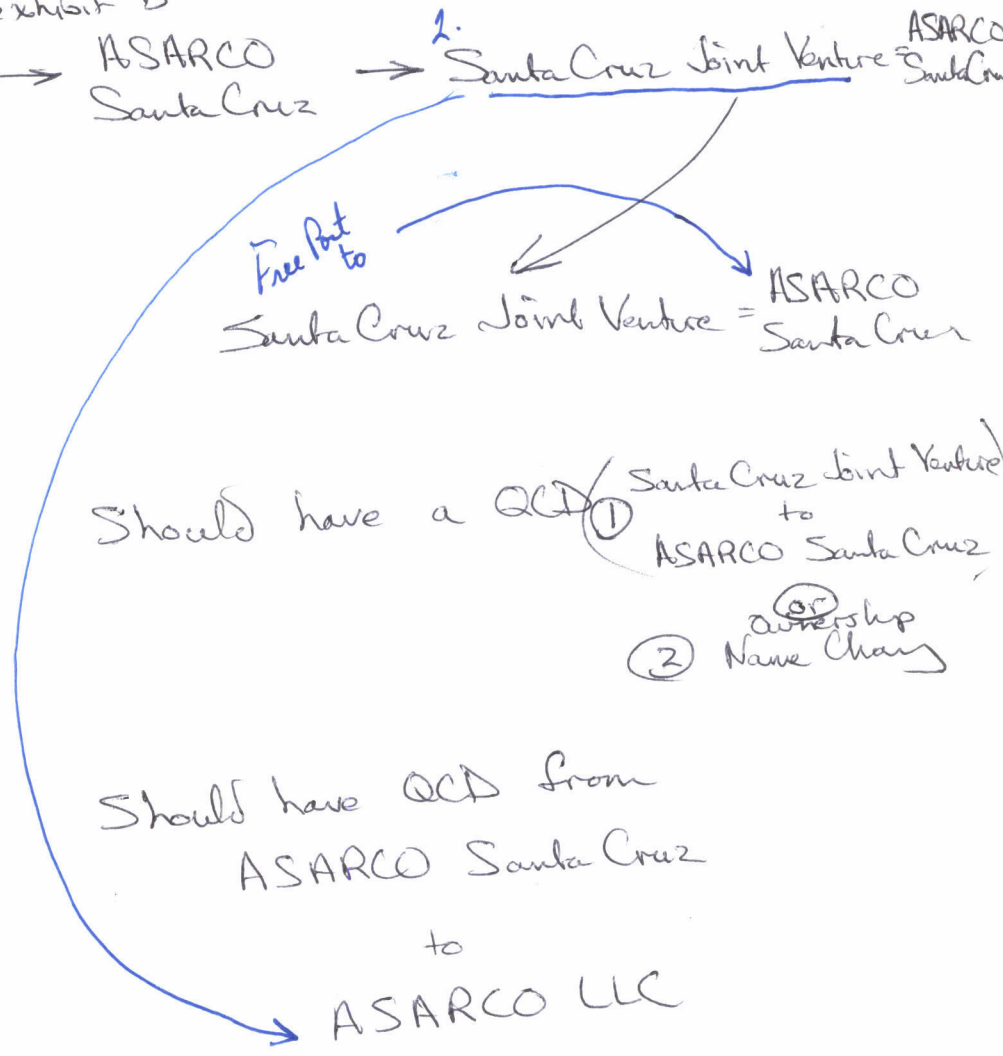
RECEIVED  
2013 MAR 18 P 1:37  
PHOENIX, ARIZONA

ASARCO + Freeport  
Santa Cruz Copper Co → 1. Exhibit "A"  
Santa Cruz Joint Venture

Freeport Copper Co → Exhibit "B"  
ASARCO Santa Cruz → 2. Santa Cruz Joint Venture ASARCO Santa Cruz

3. Santa Cruz Joint Venture  
↓ to  
2. Freeport to  
Asarco Santa Cruz Inc.

3. Asarco Santa Cruz Inc  
to  
Asarco LLC




1.)  
2/2/80  
8  
6

THIS ATTACHMENT INCLUDES THE NAMES AND ADDRESSES OF ALL CO-OWNERS OF THE MINING CLAIMS LISTED,  
WHICH ARE DECLARED FORFEITED AND CLOSED

53092- 5726
57702- 2314
86403- 0938
84770- 4258
54982- 0941
86406- 7708


STATE OF ARIZONA )  
 ) ss:  
COUNTY OF PIMA )

The foregoing instrument was acknowledged before me this 25<sup>th</sup> day of January, 2013 by MANUEL E. RAMOS, in his capacity as President of ASARCO Santa Cruz, Inc.

  
\_\_\_\_\_  
Notary Public


My Commission Expires:

May 27, 2015




STATE OF ARIZONA )  
 ) ss:  
COUNTY OF PIMA )

The foregoing instrument was acknowledged before me this 24<sup>th</sup> day of January, 2013 by OSCAR GONZALEZ, in his capacity as Vice President/Treasurer of ASARCO Santa Cruz, Inc.

  
\_\_\_\_\_  
Notary Public

My Commission Expires:

May 27, 2015



RECEIVED  
2013 MAR 18 PM 1:37



RECEIVED  
AZ STATE OFFICE  
2013 MAR 18 P 1:37  
PHOENIX, ARIZONA



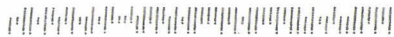
**ASARCO**

GRUPO MEXICO

5285 E. Williams Circle, Suite 2000 • Tucson, Arizona 85711

TO:

Bureau of Land Management  
Arizona State Office  
One North Central Avenue, Suite 800  
Phoenix, Arizona 85004-4427



RECEIVED  
AZ STATE OFFICE

2013 MAR 18 P 1:37

PHOENIX, ARIZONA



**ASARCO**

GRUPO MEXICO

5285 E Williams Circle, Suite 2000 • Tucson, Arizona 85711

TO:

Bureau of Land Management  
Arizona State Office  
One North Central Avenue, Suite 800  
Phoenix, Arizona 85004-4427

**United States Department of the Interior  
Bureau of Land Management  
LANDS/RECREATION & PLANNING  
ONE N CENTRAL AVE  
PHOENIX, AZ 85004 -2203  
Phone: 602-417-9200**

Receipt

No: 2759715

<b>Transaction #:</b> 2843598	
<b>Date of Transaction:</b> 03/19/2013	
<b>CUSTOMER:</b>	
ASARCO LLC 5285 E WILLIAMS CIR STE 2000 TUCSON,AZ 85711-7711 US	

LINE #	QTY	DESCRIPTION	REMARKS	UNIT PRICE	TOTAL
1	1.00	LOCATABLE MINERALS / MINING CLAIMS- NOT NEW-UNADJUD,ONE AUTH NO. ONLY / MINING CLAIM MONEY RECEIVED CASES: AMC47329/\$550.00	QCD - 55	- n/a -	550.00
<b>TOTAL:</b>					<b>\$550.00</b>

PAYMENT INFORMATION					
1	AMOUNT:	550.00	POSTMARKED:	03/15/2013	
	TYPE:	CHECK	RECEIVED:	03/18/2013	
	CHECK NO:	5751			
	NAME:	ASARCO LLC 5285 E WILLIAMS CIR STE 2000 TUCSON AZ 85711-7711 US			

REMARKS

This receipt was generated by the automated BLM Collections and Billing System and is a paper representation of a portion of the official electronic record contained therein.

② 5.00/4

1604-175  
1593-297

944633  
939355  
47320  
epi

When recorded, return to:

Burton M. Apker, Esq.  
APKER, APKER & KURTZ, P.C.  
2111 E. Highland - Suite 230  
Phoenix, AZ 85016

Re-recorded to add docket and  
page of Quit Claim Deed amended  
hereby.

AMENDED QUITCLAIM DEED

**SIMMONS DEVCOR, INC.**, an Arizona corporation  
("Simmons"), for good and valuable consideration, hereby  
**quitclaims** (without warranty) "as is" to **FREEPORT COPPER COMPANY**,  
a Delaware corporation and **ASARCO SANTA CRUZ, INC.**, a Delaware  
corporation, **joint venturers doing business as SANTA CRUZ JOINT**  
**VENTURE**, all of Simmons' right, title and interest, if any, in  
and to the unpatented mining claims identified in Exhibit "A"  
attached hereto and incorporated herein by reference. This  
Quitclaim Deed amends that certain Quitclaim Deed dated December  
29, 1988, recorded in the official records of Pinal County, State  
of Arizona, at Docket/1576, Page 742 (931561) on December 30, 1988.

THIS DEED IS EXEMPT FROM THE AFFIDAVIT OF  
PROPERTY VALUE AND FEE REQUIREMENTS PURSUANT  
TO A.R.S. SECTION 42-1614(B)(2).

EFFECTIVE DATE: December 29, 1988.

"SIMMONS"

SIMMONS DEVCOR, INC., an  
Arizona corporation

By: [Signature]  
Jerry D. Simmons, President

RECEIVED  
B.L.M. AZ STATE OFFICE

OCT 02 1989

7:45 A.M.  
PHOENIX, ARIZONA


ENTERED IN COMPUTER  
10-16-89 [Signature]

STATE OF ARIZONA )  
  ) ss:  
County of Maricopa )

The foregoing instrument was acknowledged before me  
this 28<sup>th</sup> day of ~~January~~ <sup>FEBRUARY</sup> 1989, by Jerry D. Simmons, President  
of SIMMONS DEVCOR, INC., an Arizona corporation, on behalf of the  
corporation.

[Signature]  
Notary Public

My commission expires: 47320-47374





1593-29  
1604-176

Exhibit "A"

All unpatented mining claims in which Grantor has, or may in the future acquire, situated in Sections 12, 22 and 24, all in T6S, R4E in Pinal County, Arizona, including, specifically, the following:


<u>NAME OF CLAIM</u>	<u>BOOK</u>	<u>PAGE</u>	<u>BLM NO.</u>
Nik #1 through #41	761	127-167	47329-47369
Nik #50	761	176	47370
Nik #51 through #54	761	177-180	47371-47374
Chavo #42 through #49	785	415-422	47320-47327
Chavo #55	785	414	47328

RECEIVED  
B.L.M. AZ STATE OFFICE  
OCT 02 1989  
7:45 A.M.  
PHOENIX, ARIZONA

\*\*\* CERTIFICATE OF RECORDING \*\*\*

STATE OF ARIZONA, COUNTY OF PINAL (SS)  
I HEREBY CERTIFY THAT THE WITHIN INSTRUMENT WAS FILED FOR RECORD IN  
PINAL COUNTY, STATE OF ARIZONA. WITNESS MY HAND AND OFFICIAL SEAL.

NO: 939355	TIME: 1000 24MAR89	PAGES: 002	FEE:	\$ 5.00
				\$ 4.00
				\$ 0.00
KATHLEEN C. FELIX				
PINAL COUNTY RECORDER, BY .....				DEPUTY



DEED QC C FROM: SIMMONS DEVCOR INC  
TO: FREEPORT COPPER CO

LAW OFFICES OF  
APKER, APKER, HAGGARD & KURTZ, P.C.  
A PROFESSIONAL CORPORATION

BURTON M. APKER\*  
JERRY L. HAGGARD\*\*  
DAVID B. APKER\*\*\*  
GERRIE APKER KURTZ  
JOHN R. FITZPATRICK

PARK ONE  
2111 EAST HIGHLAND AVENUE, SUITE 230  
PHOENIX, ARIZONA 85016  
AREA CODE 602 TELEPHONE 381-0085

MAILING ADDRESS  
P. O. BOX 10280  
PHOENIX, ARIZONA 85064-0280

TELECOPIER  
(602) 956-3457

September 29, 1989

\*ALSO ADMITTED IN WISCONSIN  
\*\*ALSO ADMITTED IN DISTRICT OF COLUMBIA AND KANSAS  
\*\*\*ALSO ADMITTED IN COLORADO

direct line:  
(602) 381-0084

RECEIVED  
B.L.M. AZ STATE OFFICE

Bureau of Land Management  
Department of the Interior  
Arizona State Office  
3707 North 7th Street  
Phoenix, Arizona 85014

OCT 02 1989  
7:45 A.M.  
PHOENIX, ARIZONA

Gentlemen:

Enclosed herewith is a copy of the Amended Quitclaim Deed dated December 29, 1988 from SIMMONS DEVCOR, INC., an Arizona corporation, to FREEPORT COPPER COMPANY, a Delaware corporation and ASARCO SANTA CRUZ, INC., a Delaware corporation, joint venturers doing business as SANTA CRUZ JOINT VENTURE, transferring to FREEPORT COPPER COMPANY and ASARCO SANTA CRUZ, INC., joint venturers dba SANTA CRUZ JOINT VENTURE, the 55 mining claims identified on the Exhibit to the Amended Quitclaim Deed. By inadvertence, a copy of the Amended Quitclaim Deed was not previously submitted to your office.

Also enclosed is our check No. 2866 in the amount of \$275.00 in payment of the filing fees for recording the change of ownership.

The address of the new owner is:

SANTA CRUZ JOINT VENTURE  
1150 North 7th Avenue (zip code: 85705)  
P.O. Box 5747 (zip code: 85703)  
Tucson, Arizona

Yours very truly,

  
Burton M. Apker

BMA:ms

Enclosures

Called 10-11-89  
Will return call

UNITED STATES  
DEPARTMENT OF THE INTERIOR  
BUREAU OF LAND MANAGEMENT

RECEIPT AND ACCOUNTING ADVICE

NO. 1673272 02

QUIT CLAIM DEEDS  
~~XXXXXXXXXXXX~~ (55)

BAF/AZ OCT 2 89 0 18 12 27500

Subject:

Applicant:

SANTA CRUZ JOINT VENTURE  
P. O. BOX 5747  
TUCSON, AZ 85703

Remitter:

APKER, APKER & KURTZ, P. C.  
BURTON M. APKER, ESQ. #2866  
2111 E. HIGHLAND STE 230  
PHOENIX, AZ 85016

Assignor:

LEASE MANAGEMENT DATA  NEW  UPDATE  PAYMENT

ORIGINAL SERIAL NO.	ASG.	TYPE	ST.	CTY.	FUND SYMBOL	ACRES/UNITS	RATE
AMC 47320 - 47328							
AMC 47329 - 47374							

AMOUNT	ANV. DATE	EXP. DATE	BILL CYC.	S/C	DISTRICT	NEXT BILL	MISC. DATA	U of M	ACTUAL UNITS

ASSIGNMENT SERIAL NO.	ASG.	TYPE	ST.	CTY.	FUND SYMBOL	ACRES/UNITS	RATE

AMOUNT	ANV. DATE	EXP. DATE	BILL CYC.	S/C	DISTRICT	NEXT BILL	MISC. DATA	U of M	ACTUAL UNITS

APPLY REMITTANCE

ACTION	FUND SYMBOL	CTY.	AMOUNT
FILING FEE			
RENTAL			
UNEARNED			
REFUND			
TOTAL			
AMOUNT DUE			

Remarks:

*Acknowledged  
Baf*

BY:

DATE:

- Lease in Escrow?
- KGS?
- Auto Escalates?
- Auto Renew?

- Of Interest?
- Operating Rights?
- Operator
- Bond Filed?

FOR MMS USE ONLY

BILLEE NUMBER	FOREST REFUGE
OCS SECTION CODE	

1576-688

931556

47320

gi

When recorded, return to:

Jack N. Rudel, Esq.  
ROBBINS & GREEN, P.A.  
3300 North Central Avenue  
Suite 1800  
Phoenix, Arizona 85012-0000

RECEIVED  
S.L.H. AZ STATE OFFICE  
1989 OCT 13 PM 12:08  
PHOENIX, ARIZONA


QUITCLAIM DEED

CASA GRANDE COPPER COMPANY, a Delaware corporation ("CGCC"), for good and valuable consideration, hereby quitclaims (without warranty) "as is" to SIMMONS DEVCOR, INC., an Arizona corporation, all of CGCC's right, title and interest, if any, in the unpatented mining claims identified in Exhibit "A" attached hereto and incorporated here by reference.

DATED: December 29, 1988.

CASA GRANDE COPPER COMPANY,  
a Delaware corporation

By William E. Welsh  
William E. Welsh, Vice President



STATE OF ARIZONA     )  
                                  ) ss.  
County of Maricopa    )

The foregoing instrument was acknowledged before me this 29 day of December, 1988, by William E. Welsh, Vice President of CASA GRANDE COPPER COMPANY, a Delaware corporation, on behalf thereof.

Juan Caudillo  
Notary Public



My Commission Expires:

July 2, 1992

ENTERED IN COMPUTER  
10-16-89 *gi*

47320-47374

EXHIBIT "A"<sup>1</sup>

Unpatented mining claims situated in Pinal County, Arizona,  
described as follows:


<u>Name of Claim</u>	<u>Book</u>	<u>Page</u>	<u>BLM No.</u>
Nik #1 through #41	761	127-167	47329-47369
Nik #50	758	413	47370
Nik #51 through #54	761	177-180	47371-47374
Chavo #42 through #49	785	415-422	47320-47327
Chavo #55	785	414	47328

RECORDED  
BLM AZ STATE OFF  
1989 OCT 19 PM 12:00  
PHOENIX

<sup>1</sup> Recording information refers to the Official Records of Pinal County, Arizona.

\*\*\* CERTIFICATE OF RECORDING \*\*\*

STATE OF ARIZONA, COUNTY OF PINAL (SS)  
I HEREBY CERTIFY THAT THE WITHIN INSTRUMENT WAS FILED FOR RECORD IN  
PINAL COUNTY, STATE OF ARIZONA. WITNESS MY HAND AND OFFICIAL SEAL.



NO: 931556

TIME: 1545 30DEC88

PAGES: 002

FEE:

\$ 8.00  
\$ 4.00  
\$ 0.00

KATHLEEN C. FELIX

PINAL COUNTY RECORDER, BY ..... DEPUTY

DEED QC

FROM: CASA GRANDE COPPER CO  
TO: SIMMONS DEVCOR INC

RECORDED  
ALH. AZ STATE  
1989 OCT 13 PM 12 00

# ROBBINS & GREEN

ROBERT H. GREEN  
MICHAEL J. O'GRADY  
VICTOR W. RICHES  
HARRIET C. BABBITT  
EDMUND F. RICHARDSON  
J. KENNETH MANGUM  
JEFFREY P. BOSHER  
BRIAN IMBORNONI  
MARK W. ROMNEY  
SUSAN G. WINTERMUTE  
PHILIP G. MAY  
K. LEONARD JUDSON  
DOROTHY BARAN  
SALLY C. SHANLEY  
AUSTIN D. POTENZA II

PHILIP A. ROBBINS  
RICHARD W. ABBUHL  
WAYNE A. SMITH  
JOE M. ROMLEY  
WILLIAM H. SANDWEG III  
JACK N. RUDEL  
GARY E. DONAHOE  
JANET B. HUTCHISON  
RONALD G. WILSON  
DWAYNE ROSS  
PAUL J. MCGOLDRICK  
SHELTON L. FREEMAN  
LEE ALLEN JOHNSON  
ROGER W. FRAZIER

LAW OFFICES  
A PROFESSIONAL ASSOCIATION  
1800 CITIBANK TOWER  
3300 NORTH CENTRAL AVENUE  
PHOENIX, ARIZONA 85012-9826  
TELEPHONE (602) 248-7600  
FACSIMILE (602) 266-5369

OF COUNSEL  
MILTON D. STEWART \*  
VERNON D. PENNER \*\*

\*ADMITTED IN NEW YORK AND DISTRICT OF COLUMBIA ONLY  
\*\*ADMITTED MEXICO ONLY

October 12, 1989

## HAND DELIVERED

BUREAU OF LAND MANAGEMENT  
3707 North 7th Street  
Phoenix, AZ 85014

ATTENTION: Lois Carneal  
Mining Claims Section

Re: Quitclaim Deed - Casa Grande Copper  
Company to Simmons Devcor, Inc.

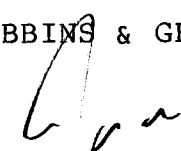
Dear Ms. Carneal:

I enclose a copy of a Quitclaim Deed dated December 29, 1988, conveying certain identified unpatented mining claims in Pinal County from Casa Grande Copper Company, a Delaware corporation to Simmons Devcor, Inc., an Arizona corporation. I also enclose a check of this firm in the amount of \$275, being \$5 per mining claim, representing the filing fee. Please reflect the referenced transfer on the records of the Bureau of Land Management.

If any other documentation is required to complete that transfer, please let me know.

Very truly yours,

ROBBINS & GREEN, P.A.

  
Jack N. Rudel

JNR:cm  
Enc.

cc: Simmons Devcor, Inc.  
Burton M. Apker, Esq.  
(w/Enc.)

RECORDED  
INDEXED  
OCT 13 1989  
BUREAU OF LAND MANAGEMENT  
PHOENIX, ARIZONA

UNITED STATES  
DEPARTMENT OF THE INTERIOR  
BUREAU OF LAND MANAGEMENT

RECEIPT AND ACCOUNTING ADVICE

NO. 1673392 02

ok

Subject: QUIT CLAIMS (55) SGM/AZ 10-13-89 0 14 12 275.00

Applicant: ROBBINS & GREEN  
UNITED BANK PLAZA STE. 1800  
3300 N. CENTRAL AVENUE  
PHOENIX, AZ 85012  
  
ATTN JACK N. RUDEL

Remitter: SAME - CK #51216  
248-7999

Assignor:

LEASE MANAGEMENT DATA  NEW  UPDATE  PAYMENT

ORIGINAL SERIAL NO.	ASG.	TYPE	ST.	CTY.	FUND SYMBOL	ACRES/UNITS	RATE
AMC 47329-47369, 47370-47374, 47320-47328							

AMOUNT	ANV. DATE	EXP. DATE	BILL CYC.	S/C	DISTRICT	NEXT BILL	MISC. DATA	U of M	ACTUAL UNITS

ASSIGNMENT SERIAL NO.	ASG.	TYPE	ST.	CTY.	FUND SYMBOL	ACRES/UNITS	RATE

AMOUNT	ANV. DATE	EXP. DATE	BILL CYC.	S/C	DISTRICT	NEXT BILL	MISC. DATA	U of M	ACTUAL UNITS

APPLY REMITTANCE

ACTION	FUND SYMBOL	CTY.	AMOUNT
FILING FEE			
RENTAL			
UNEARNED			
REFUND			
TOTAL			
AMOUNT DUE			

Remarks:

BY:

DATE:

Lease in Escrow?  
 KGS? Of Interest?  
 Auto Escalates? Operating Rights?  
 Auto Renew? Operator  
 Bond Filed?

FOR MMS USE ONLY

BILLEE		FOREST REFUGE
NUMBER		
OCS SECTION		
CODE		



**NOTICE!!**

**These documents have been scanned!**

**Do not place un-scanned documents beneath this notice!**

**Do not remove this notice from this file!**

GPO Jacket No. 560-102  
Print Order 61549  
Rise Business Services, LLC  
Job=AZ15 9/20/2019



Box Number= AZ15261



Claim Begin-End: AMC047300-AMC047374

**4 Annual Filings**



AZ15261-2

AMC047300-AMC048521



47300

333007

Robin E. Barnes  
Corporate Land Manager

Direct Dial: (520) 798-7796  
RBarnes@asarco.com

August 14, 2018

Via Hand-Delivery

Arizona State Office  
Bureau of Land Management, Ste. 800  
One North Central Avenue  
Phoenix, AZ 85004-4427  
602-417-9200

**RE: Notice of Intent to Hold and Payment of Annual Claim Maintenance Fee for 2018/2019**

Dear Sir or Madam:

This will serve as notice that ASARCO LLC, a Delaware limited liability company, whose address for purposes of this filing is **5285 East Williams Circle, Ste. 2000, Tucson, AZ 85711** intends to hold the 18 mining claims and/or mill sites located in Santa Cruz County, Arizona, described in Exhibit A attached herewith, by payment of the annual claim maintenance fee of \$155.00 per claim or site. Therefore, enclosed is our check in the amount of \$2,790.00 to pay the appropriate claim maintenance fees for the assessment year beginning on September 1, 2018.

Please return a date-stamped copy of this letter and a receipt verifying payment has been received by your office to me at 5285 East Williams Circle, Ste. 2000, Tucson, AZ 85711.

Thank you for your assistance and please feel free to contact me with any questions or concerns.

Sincerely,

Robin E. Barnes, RL/CP  
Corporate Land Manager

RECEIVED  
M AZ STATE OFFICE  
2018 AUG 14 P 12:45  
PHOENIX, ARIZONA

ENTERED  
AUG 15 2018  
RAM

reb  
Enclosures

NO. OF CLAIMS 18  
AMOUNT 2790  
RECEIPT NO. 4234965  
•INIT. PER

\*\* BLM-ASO\*\*

3

EXHIBIT A

ASARCO LLC  
 LODGE MINING CLAIMS LOCATED IN SANTA CRUZ COUNTY, ARIZONA  
 VENTURA CLAIM GROUP

	Name of Claim	BLM Serial No. AMC	Section	Township	Range	Docket	Page No.
1	West 137N	17334 J	1, 2	23 South	15 East	174	58
2	West 138N	17335 J	1, 2	23 South	15 East	174	59
3	West 139A	17306 J	1	23 South	15 East	60	251
4	West 140A	17307	1	23 South	15 East	60	252
5	West 141A	17308 J	1	23 South	15 East	60	253
6	West 142A	17309 J	1	23 South	15 East	60	254
7	West 143	17283 ←	1	23 South	15 East	57	572
8	West 166	17289 ←	1, 12	23 South	15 East	56	166
9	West 168	17291 ←	1, 12	23 South	15 East	56	168
10	West 170	17293 ←	1, 12	23 South	15 East	56	170
11	M-129	333007 J	2	23 South	15 East	659	550
12	M-130	333008	2	23 South	15 East	659	552
13	M131	333009	2	23 South	15 East	659	554
14	M-132	333010	2	23 South	15 East	659	556
15	M-133	333011	2	23 South	15 East	659	558
16	M-134	333012	2	23 South	15 East	659	560
17	M-135	333013 J	2	23 South	15 East	659	562
18	M-136	333014 J	2	23 South	15 East	659	564

RECEIVED  
 P. M. AZ STATE OFFICE  
 2018 AUG 14 P 12:45  
 PHOENIX, ARIZONA

**United States Department of the Interior**  
**Bureau of Land Management**  
 DIV OF LANDS, MINRLS & ENERGY  
 ONE N CENTRAL AVE  
 PHOENIX, AZ 85004 -4427  
 Phone: 602-417-9200

Receipt

No: 4234965

<b>Transaction #:</b> 4350318	
<b>Date of Transaction:</b> 08/14/2018	
<b>CUSTOMER:</b>	
ASARCO LLC 5285 E WILLIAMS CIR ATTN: ROBIN BARNES TUCSON, AZ 85711-4426 US	

LINE #	QTY	DESCRIPTION	REMARKS	UNIT PRICE	TOTAL
1	1.00	LOCATABLE MINERALS / MINING CLAIMS-NOT NEW-UNADJUD, ONE AUTH NO. ONLY / MINING CLAIM MONEY RECEIVED <b>CASES: AMC17334/\$2790.00</b>	2019 MAINT/18	- n/a -	2790.00
<b>TOTAL:</b>					<b>\$2,790.00</b>

PAYMENT INFORMATION					
1	AMOUNT:	2790.00	POSTMARKED:	N/A	
	TYPE:	CHECK	RECEIVED:	08/14/2018	
	CHECK NO:	1500058833			
	NAME:	ASARCO LLC 5285 E WILLIAMS CIR ATTN: ROBIN BARNES TUCSON AZ 85711-4426 US			

<b>REMARKS</b>

This receipt was generated by the automated BLM Collections and Billing System and is a paper representation of a portion of the official electronic record contained therein.

47300



Robin E. Barnes  
Corporate Land Manager

Direct Dial: (520) 798-7796  
RBarnes@asarco.com

August 14, 2018

Via Hand-Delivery

Arizona State Office  
Bureau of Land Management, Ste. 800  
One North Central Avenue  
Phoenix, AZ 85004-4427  
602-417-9200

**RE: Notice of Intent to Hold and Payment of Annual Claim Maintenance Fee  
for 2018/2019**

Dear Sir or Madam:

This will serve as notice that ASARCO LLC, a Delaware limited liability company, whose address for purposes of this filing is **5285 East Williams Circle, Ste. 2000, Tucson, AZ 85711** intends to hold the 55 mining claims and/or mill sites located in Pinal County, Arizona, described in Exhibit A attached herewith, by payment of the annual claim maintenance fee of \$155.00 per claim or site. Therefore, enclosed is our check in the amount of \$8,525.00 to pay the appropriate claim maintenance fees for the assessment year beginning on September 1, 2018.

Please return a date-stamped copy of this letter and a receipt verifying payment has been received by your office to me at 5285 East Williams Circle, Ste. 2000, Tucson, AZ 85711.

Thank you for your assistance and please feel free to contact me with any questions or concerns.

Sincerely,

Robin E. Barnes, RL/CP  
Corporate Land Manager

reb  
Enclosures

RECEIVED  
BLM AZ STATE OFFICE  
2018 AUG 14 P 12:50  
PHOENIX, ARIZONA

ENTERED  
AUG 15 2018  
BY: RAM

NO. OF CLAIMS 55  
AMOUNT 8525  
RECEIPT NO. 4234970  
INIT. PER

\*\* BLM-ASO\*\*

EXHIBIT A

ASARCO LLC  
 LODGE MINING CLAIMS LOCATED IN PINAL COUNTY, ARIZONA  
 SANTA CRUZ CLAIM GROUP

No.	Name of Claim	BLM Serial No. AMC	Section	Township	Range	Book	Page No.
1	NIK #1	47329 ↗	23	6 South	4 East	761	127
2	NIK #2	47330	23	6 South	4 East	761	128
3	NIK #3	47331	23	6 South	4 East	761	129
4	NIK #4	47332	23	6 South	4 East	761	130
5	NIK #5	47333	23	6 South	4 East	761	131
6	NIK #6	47334	23	6 South	4 East	761	132
7	NIK #7	47335	23	6 South	4 East	761	133
8	NIK #8	47336	23	6 South	4 East	761	134
9	NIK #9	47337	23	6 South	4 East	761	135
10	NIK #10	47338	23	6 South	4 East	761	136
11	NIK #11	47339	23	6 South	4 East	761	137
12	NIK #12	47340	23	6 South	4 East	761	138
13	NIK #13	47341	23	6 South	4 East	761	139
14	NIK #14	47342	23	6 South	4 East	761	140
15	NIK #15	47343	23	6 South	4 East	761	141
16	NIK #16	47344	23	6 South	4 East	761	142
17	NIK #17	47345	23	6 South	4 East	761	143
18	NIK #18	47346	23	6 South	4 East	761	144
19	NIK #19	47347	24	6 South	4 East	761	145
20	NIK #20	47348	24	6 South	4 East	761	146
21	NIK #21	47349	24	6 South	4 East	761	147
22	NIK #22	47350	24	6 South	4 East	761	148
23	NIK #23	47351	24	6 South	4 East	761	149
24	NIK #24	47352	24	6 South	4 East	761	150
25	NIK #25	47353	24	6 South	4 East	761	151
26	NIK #26	47354	24	6 South	4 East	761	152
27	NIK #27	47355	24	6 South	4 East	761	153
28	NIK #28	47356	24	6 South	4 East	761	154
29	NIK #29	47357	24	6 South	4 East	761	155
30	NIK #30	47358	24	6 South	4 East	761	156
31	NIK #31	47359	24	6 South	4 East	761	157
32	NIK #32	47360	24	6 South	4 East	761	158
33	NIK #33	47361	24	6 South	4 East	761	159
34	NIK #34	47362	24	6 South	4 East	761	160
35	NIK #35	47363	24	6 South	4 East	761	161
36	NIK #36	47364	24	6 South	4 East	761	162
37	NIK #37	47365	12	6 South	4 East	761	163
38	NIK #38	47366 ↗	12	6 South	4 East	761	164

RECEIVED  
 2008 AUG 14 12:50  
 BUREAU OF LAND MANAGEMENT  
 PHOENIX, AZ

**EXHIBIT A**

	<b>Name of Claim</b>	<b>BLM Serial No. AMC</b>	<b>Section</b>	<b>Township</b>	<b>Range</b>	<b>Book</b>	<b>Page No.</b>
39	NIK #39	47367 7	12	6 South	4 East	761	165
40	NIK #40	47368	12	6 South	4 East	761	166
41	NIK #41	47369	12	6 South	4 East	761	167
42	NIK #50	47370	12	6 South	4 East	761	176
43	NIK #51	47371	12	6 South	4 East	761	177
44	NIK #52	47372	12	6 South	4 East	761	178
45	NIK #53	47373	12	6 South	4 East	761	179
46	NIK #54	47374 ↙	12	6 South	4 East	761	180
47	CHAVO #42	47320 7	12	6 South	4 East	785	415
48	CHAVO #43	47321	12	6 South	4 East	785	416
49	CHAVO #44	47322	12	6 South	4 East	785	417
50	CHAVO #45	47323	12	6 South	4 East	785	418
51	CHAVO #46	47324	12	6 South	4 East	785	419
52	CHAVO #47	47325	12	6 South	4 East	785	420
53	CHAVO #48	47326	12	6 South	4 East	785	421
54	CHAVO #49	47327	12	6 South	4 East	785	422
55	CHAVO #55	47328 ↙	12	6 South	4 East	785	414

**RECEIVED**  
 BLM AZ STATE OFFICE  
 2010 AUG 14 P 12:50  
 PHOENIX, ARIZONA

**United States Department of the Interior**  
**Bureau of Land Management**  
 DIV OF LANDS, MINRLS & ENERGY  
 ONE N CENTRAL AVE  
 PHOENIX, AZ 85004 -4427  
 Phone: 602-417-9200

Receipt

No: 4234970

<b>Transaction #:</b> 4350322	
<b>Date of Transaction:</b> 08/14/2018	
<b>CUSTOMER:</b>	
	ASARCO LLC 5285 E WILLIAMS CIR ATTN: ROBIN BARNES TUCSON, AZ 85711-4426 US

LINE #	QTY	DESCRIPTION	REMARKS	UNIT PRICE	TOTAL
1	1.00	LOCATABLE MINERALS / MINING CLAIMS-NOT NEW-UNADJUD, ONE AUTH NO. ONLY / MINING CLAIM MONEY RECEIVED CASES: AMC47329/\$8525.00	2019 MAINT/55	- n/a -	8525.00
<b>TOTAL:</b>					<b>\$8,525.00</b>

PAYMENT INFORMATION					
1	AMOUNT:	8525.00	POSTMARKED:	N/A	
	TYPE:	CHECK	RECEIVED:	08/14/2018	
	CHECK NO:	1500058832			
	NAME:	ASARCO LLC 5285 E WILLIAMS CIR ATTN: ROBIN BARNES TUCSON AZ 85711-4426 US			

<b>REMARKS</b>

This receipt was generated by the automated BLM Collections and Billing System and is a paper representation of a portion of the official electronic record contained therein.



47300



Robin E. Barnes  
Corporate Land Manager

Direct Dial: (520) 798-7796  
RBarnes@asarco.com

August 14, 2017

Via Hand-Delivery

Arizona State Office  
Bureau of Land Management, Ste. 800  
One North Central Avenue  
Phoenix, AZ 85004-4427  
602-417-9200

**RE: Notice of Intent to Hold and Payment of Annual Claim Maintenance Fee  
for 2017/2018**

Dear Sir or Madam:

This will serve as notice that ASARCO LLC, a Delaware limited liability company, whose address for purposes of this filing is **5285 East Williams Circle, Ste. 2000, Tucson, AZ 85711** intends to hold the 55 mining claims and/or mill sites located in Pinal County, Arizona, described in Exhibit A attached herewith, by payment of the annual claim maintenance fee of \$155.00 per claim or site. Therefore, enclosed is our check in the amount of \$8,525.00 to pay the appropriate claim maintenance fees for the assessment year beginning on September 1, 2017.

Please return a date-stamped copy of this letter and a receipt verifying payment has been received by your office to me at 5285 East Williams Circle, Ste. 2000, Tucson, AZ 85711.

Thank you for your assistance and please feel free to contact me with any questions or concerns.

Sincerely,  
*Robin Barnes*  
Robin E. Barnes, RL/CP  
Corporate Land Manager

reb  
Enclosures

ENTERED  
AUG 15 2017  
BY: *RAM*

PHOENIX, ARIZONA

2017 AUG 14 A 9:22

RECEIVED  
OFFICE

**EXHIBIT A**

**ASARCO LLC  
LODE MINING CLAIMS LOCATED IN PINAL COUNTY, ARIZONA  
SANTA CRUZ CLAIM GROUP**

No.	Name of Claim	BLM Serial No. AMC	Section	Township	Range	Book	Page No.
1	NIK #1	47329 7	23	6 South	4 East	761	127
2	NIK #2	47330	23	6 South	4 East	761	128
3	NIK #3	47331	23	6 South	4 East	761	129
4	NIK #4	47332	23	6 South	4 East	761	130
5	NIK #5	47333	23	6 South	4 East	761	131
6	NIK #6	47334	23	6 South	4 East	761	132
7	NIK #7	47335	23	6 South	4 East	761	133
8	NIK #8	47336	23	6 South	4 East	761	134
9	NIK #9	47337	23	6 South	4 East	761	135
10	NIK #10	47338	23	6 South	4 East	761	136
11	NIK #11	47339	23	6 South	4 East	761	137
12	NIK #12	47340	23	6 South	4 East	761	138
13	NIK #13	47341	23	6 South	4 East	761	139
14	NIK #14	47342	23	6 South	4 East	761	140
15	NIK #15	47343	23	6 South	4 East	761	141
16	NIK #16	47344	23	6 South	4 East	761	142
17	NIK #17	47345	23	6 South	4 East	761	143
18	NIK #18	47346	23	6 South	4 East	761	144
19	NIK #19	47347	24	6 South	4 East	761	145
20	NIK #20	47348	24	6 South	4 East	761	146
21	NIK #21	47349	24	6 South	4 East	761	147
22	NIK #22	47350	24	6 South	4 East	761	148
23	NIK #23	47351	24	6 South	4 East	761	149
24	NIK #24	47352	24	6 South	4 East	761	150
25	NIK #25	47353	24	6 South	4 East	761	151
26	NIK #26	47354	24	6 South	4 East	761	152
27	NIK #27	47355	24	6 South	4 East	761	153
28	NIK #28	47356	24	6 South	4 East	761	154
29	NIK #29	47357	24	6 South	4 East	761	155
30	NIK #30	47358	24	6 South	4 East	761	156
31	NIK #31	47359	24	6 South	4 East	761	157
32	NIK #32	47360	24	6 South	4 East	761	158
33	NIK #33	47361	24	6 South	4 East	761	159
34	NIK #34	47362	24	6 South	4 East	761	160
35	NIK #35	47363	24	6 South	4 East	761	161
36	NIK #36	47364	24	6 South	4 East	761	162
37	NIK #37	47365	12	6 South	4 East	761	163
38	NIK #38	47366 J	12	6 South	4 East	761	164

**EXHIBIT A**

	Name of Claim	BLM Serial No. AMC	Section	Township	Range	Book	Page No.
39	NIK #39	47367 7	12	6 South	4 East	761	165
40	NIK #40	47368	12	6 South	4 East	761	166
41	NIK #41	47369	12	6 South	4 East	761	167
42	NIK #50	47370	12	6 South	4 East	761	176
43	NIK #51	47371	12	6 South	4 East	761	177
44	NIK #52	47372	12	6 South	4 East	761	178
45	NIK #53	47373	12	6 South	4 East	761	179
46	NIK #54	47374 J	12	6 South	4 East	761	180
47	CHAVO #42	47320 7	12	6 South	4 East	785	415
48	CHAVO #43	47321	12	6 South	4 East	785	416
49	CHAVO #44	47322	12	6 South	4 East	785	417
50	CHAVO #45	47323	12	6 South	4 East	785	418
51	CHAVO #46	47324	12	6 South	4 East	785	419
52	CHAVO #47	47325	12	6 South	4 East	785	420
53	CHAVO #48	47326	12	6 South	4 East	785	421
54	CHAVO #49	47327	12	6 South	4 East	785	422
55	CHAVO #55	47328 J	12	6 South	4 East	785	414

NO. OF CLAIMS 55  
 AMOUNT \$8525.00  
 RECEIPT NO. 3935170  
 INIT. ERG  
 \*\* BLM-ASO\*\*

RECEIVED  
 PHOENIX, ARIZONA  
 2017 AUG 14 A 9:22

**United States Department of the Interior**  
**Bureau of Land Management**  
 DIV OF LANDS, MINRLS & ENERGY  
 ONE N CENTRAL AVE  
 PHOENIX, AZ 85004 -4427  
 Phone: 602-417-9200

Receipt

No: 3935170

<b>Transaction #:</b> 4044772	
<b>Date of Transaction:</b> 08/14/2017	
<b>CUSTOMER:</b>	
	ASARCO LLC 5285 E WILLIAMS CIR STE 2000 TUCSON, AZ 85711-7711 US

LINE #	QTY	DESCRIPTION	REMARKS	UNIT PRICE	TOTAL
1	1.00	LOCATABLE MINERALS / MINING CLAIMS- NOT NEW-UNADJUD, ONE AUTH NO. ONLY / MINING CLAIM MONEY RECEIVED <b>CASES: AMC47329/\$8525.00</b>	2018 MAINT (55)	- n/a -	8525.00
<b>TOTAL:</b>					<b>\$8,525.00</b>

PAYMENT INFORMATION					
1	AMOUNT:	8525.00	POSTMARKED:	N/A	
	TYPE:	CHECK	RECEIVED:	08/14/2017	
	CHECK NO:	1500039588			
	NAME:	ASARCO LLC 5285 E WILLIAMS CIR STE 2000 TUCSON AZ 85711-7711 US			

REMARKS

This receipt was generated by the automated BLM Collections and Billing System and is a paper representation of a portion of the official electronic record contained therein.

**NOTICE!!**

**These documents have been scanned!**

**Do not place un-scanned documents beneath this notice!**

**Do not remove this notice from this file!**

GPO Jacket No. 560-102  
Print Order 61549  
Rise Business Services, LLC  
Job=AZ15 9/20/2019



Box Number= AZ15261



Claim Begin-End: AMC047300-AMC047374

**5 Miscellaneous**



AZ15261-2

AMC047300-AMC048521

Amc 47300 thru  
Imc 47374

# CASA GRANDE COPPER COMPANY

P. O. Box 1274 - 707 Candlestick Drive  
Casa Grande, Arizona 85222  
602/836-2631

mining claims  
Nag

March 8, 1985

## MEMORANDUM

TO: Corporate Clients and Vendors  
FROM: John Stone/Carson City Nevada  
RE: Change of Address

Please be advised that effective immediately all correspondence to include billing pertinent to the Casa Grande Copper Company, Casa Grande, Arizona, should be forwarded to:

COASTAL MINING COMPANY  
333 S. Carson Meadow Drive #44  
Carson City, Nevada 89701

(702) 883-9651

If you have any questions, please feel free to call Mr. John Stone at the Coastal Mining Company, address and phone number listed above.

Thank you for your cooperation in this matter.

JS:dd

original to public  
room 3-19-1985.

**NOTICE!!**

**These documents have been scanned!**

**Do not place un-scanned documents beneath this notice!**

**Do not remove this notice from this file!**

GPO Jacket No. 560-102  
Print Order 61549  
Rise Business Services, LLC  
Job=AZ15 9/20/2019



Box Number= AZ15261



Claim Begin-End: AMC047300-AMC047374

**6 Location Notices-Amendments and Supporting Documents**



AZ15261-2

AMC047300-AMC048521

**NO  
DOCUMENTS  
FOUND**

NO DOCUMENTS FOUND  
NO DOCUMENTS FOUND